



















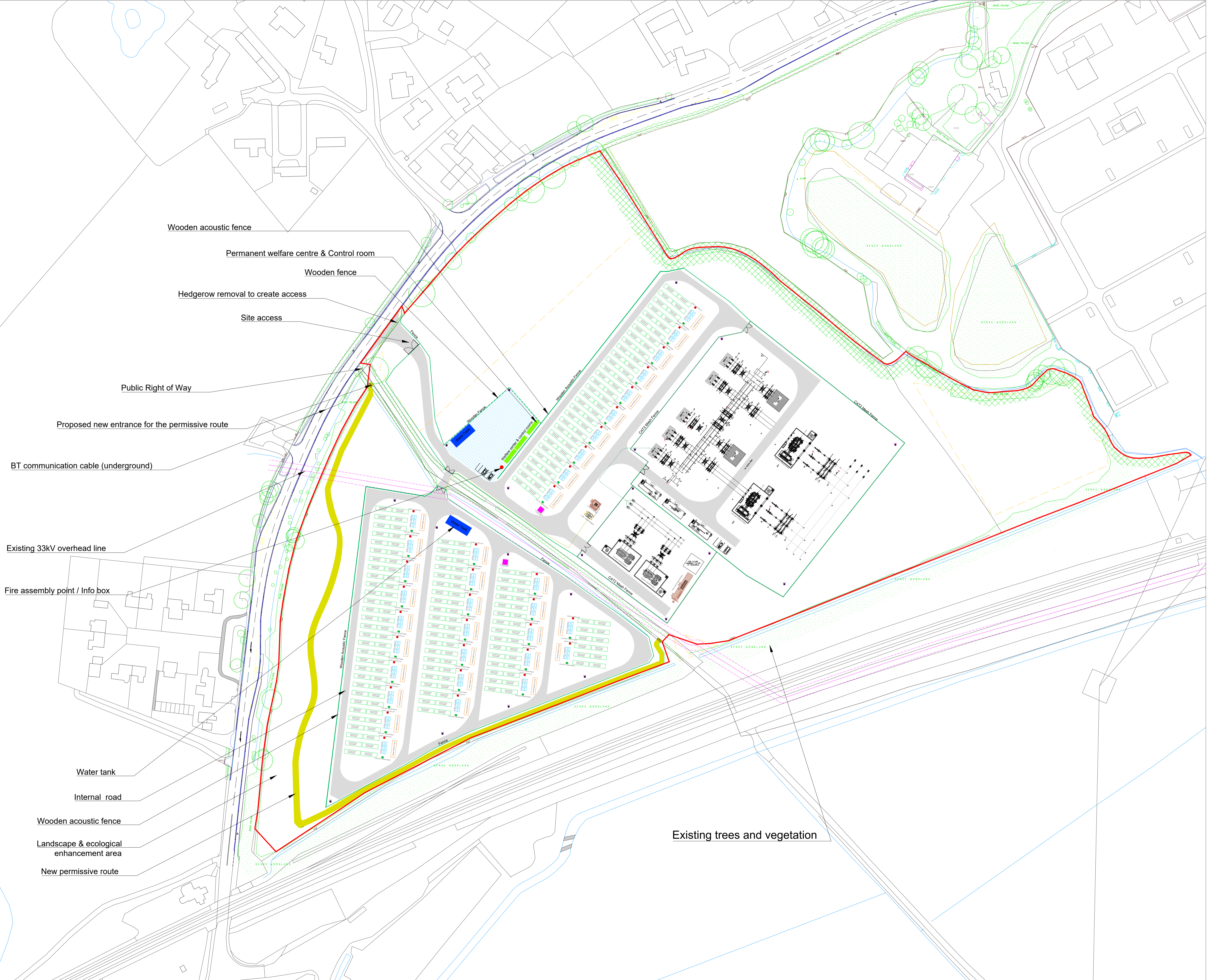


-  Site Boundary
-  Fence
-  Wooden Acoustic Fence
-  Wooden Fence
-  CCTV post
-  Auxiliary Transformer (Substation)
-  Battery Container
-  DC Box + Inverters
-  Transformer Container
-  Smart Controller
-  Auxiliary Transformer (BESS)
-  Internal Access Tracks
-  BT Communication Cable
-  132 kV BESS Cable
-  33 kV Low-Voltage Auxiliary Backup Supply Cable
-  Permanent Welfare Area
-  New Permissive Route
-  Existing 33 kV Overhead Line
-  Landscape and Ecological Enhancement Area
-  Existing Hedgerow to be Retained



Wooden acoustic fence

Permanent welfare centre & Control room

Wooden fence

Hedgerow removal to create access

Site access

Public Right of Way

Proposed new entrance for the permissive route

BT communication cable (underground)

Existing 33kV overhead line

Fire assembly point / Info box

Water tank

Internal road

Wooden acoustic fence

Landscape & ecological enhancement area

New permissive route

Existing trees and vegetation

1:1,000 Scale @ A1

0 20 40m

Produced By: AMS Ref: 4951\_DR\_P\_0005

Checked By: MN Date: 15.11.22

**GENERAL ARRANGEMENT PERMANENT WORKS (LAYOUT PLAN)**  
**PLANNING DRAWING 2**

**STAYTHORPE BESS PLANNING APPLICATION**

Reproduced from Ordnance Survey digital map data © Crown copyright 2022. All rights reserved. Licence number 100045606  
 Y:\CAD\4951 STAYTHORPE BESS\01-WORKING\01\_01-DRAWINGS\4951\_DR\_P\_0005\_P1 PLANNING DRAWING 2\_GENERAL ARRANGEMENT